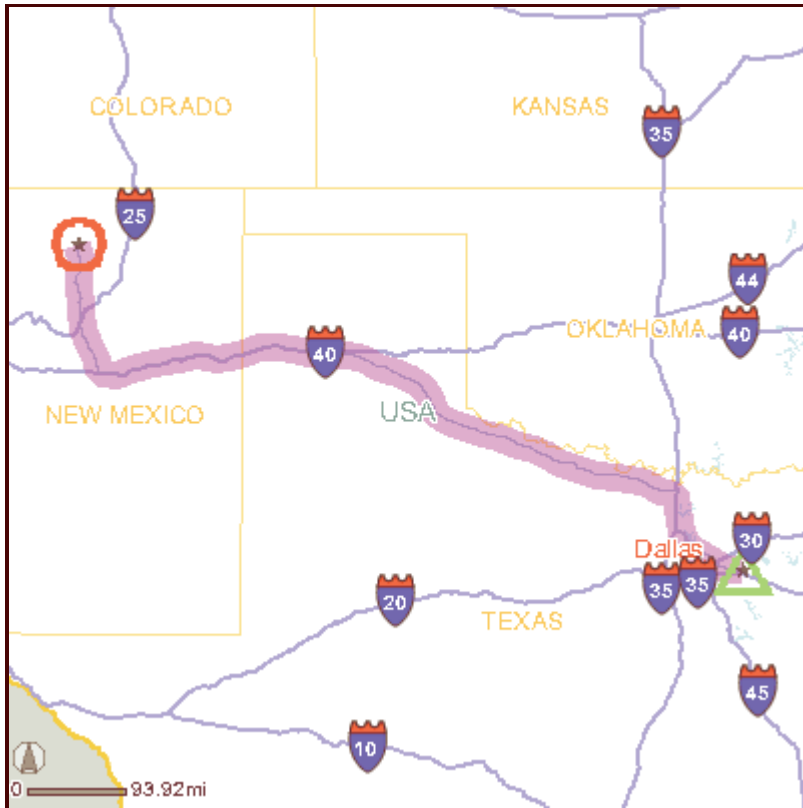


MAP: Overview



**From :** 605 N Frances Street, Terrell, Texas  
**To :** Angel Fire, New Mexico  
**Total Distance :** 704.0 miles (1132.9km)  
**Total Est. Time :** 13 hrs., 24mins.

**DIRECTIONS:**

**605 N Frances Street, Terrell, Texas to Angel Fire, New Mexico**  
**Distance: 704.7 miles (1134.1 km)**

1. Start out heading **SOUTH** on **N FRANCES STREET** towards **W BRIN STREET**. Drive for a short distance.
2. Turn **RIGHT** onto **W BRIN STREET**. Drive for 0.1 miles.
3. Turn **LEFT** onto **N ROCKWALL AVENUE**. Drive for 0.2 miles.
4. Turn **RIGHT** onto **W MOORE AVENUE**. Drive for 2.2 miles.
5. **W MOORE AVENUE** becomes **W US-80**. Drive for 2.9 miles.
6. Take **US-80 W**. Drive for 15.4 miles.
7. Take **I-635 N**. Drive for 20.6 miles.
8. Take exit number **27B** to get on **I-35E N** towards **DENTON**. Drive for 28.1 miles.
9. **I-35E N** becomes **I-35 N**. Drive for 29.6 miles.
10. Take exit number **498B** towards **US-82 W / WICHITA FALLS**. Drive for 0.2 miles.
11. Go **STRAIGHT** on **US-82 W**. Drive for 63.5 miles.
12. Go **STRAIGHT** to get on **US-287 N**. Drive for 230.9 miles.
13. Take **I-40 W** towards **I-40 W / US-287 N / AMARILLO / DUMAS**. Drive for 194.3 miles.
14. Take exit number **256** towards **US-84 N / LAS VEGAS**. Drive for 0.1 miles.
15. Turn **SLIGHT RIGHT** to get on **US-84** towards **NORTH LAS VEGAS**. Drive for 41.5 miles.

LEGEND	
Trip Route	Interchange/Exit Number
Scenic Byway	<b>Available this Exit :</b>
Detour/Construction	Gas
Toll	Food
Controlled Access	Lodging
Primary	AAA Approved Food
Secondary	AAA Approved Lodging
Local	Starting Point
Unpaved	Stopover Point
Trail	Destination
Interstate	Mapped Location
TransCanadian Hwy	AAA Office
US Highway	CAA Office
State/Provincial Route	City
Rest Area	Attraction
	Restaurant
	Lodging
	Campground
	Event Location
	AAA Approved Auto Repair

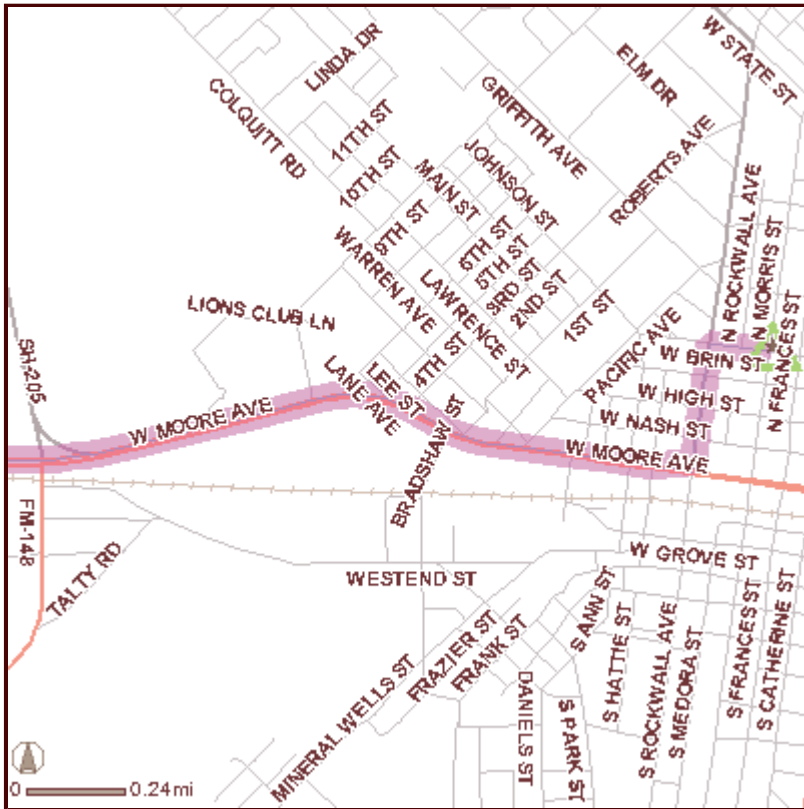
**City names in red have AAA recommended lodging and/or dining facilities listed in the TourBook**

© 2003 AAA, © 2002 ESRI, © 2002 GDT, Inc.,  
 © 2002 Navigation Technologies, © 2003 Kivera, Inc.

These directions are provided solely as a guideline. No representation is made or warranty given as to their content, route practicability or efficiency. User assumes all risk of use. AAA and its suppliers assume no responsibility for any loss or delay from use.

16. Take I-25 N. Drive for 5.6 miles.
17. Take exit number 345 towards NM-65 W / UNIVERSITY AVE. / NM-104 E / I-25-BL. Drive for 0.4 miles.
18. Keep SLIGHT LEFT at the fork towards ramp towards NM-65 W. Drive for a short distance.
19. Turn LEFT onto NM-104 W. Drive for 0.1 miles.
20. Go STRAIGHT on NM-65 W. Drive for 0.5 miles.
21. NM-65 W becomes 7TH STREET. Drive for 12.6 miles.
22. Go STRAIGHT on NM-518. Drive for 17.2 miles.
23. Turn RIGHT onto NM-434.
24. Drive for 34.1 miles to reach the destination.

MAP: 1 of 16

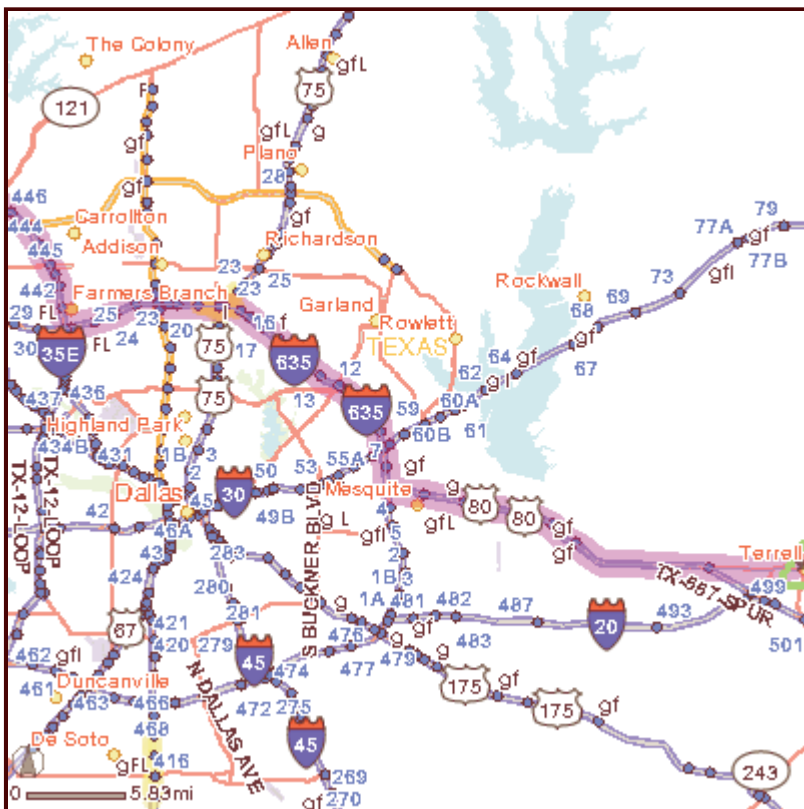


**DIRECTIONS:**

**605 N Frances Street, Terrell, Texas to Angel Fire, New Mexico**  
**Distance: 704.7 miles (1134.1 km)**

1. Start out heading SOUTH on N FRANCES STREET towards W BRIN STREET. Drive for a short distance.
2. Turn RIGHT onto W BRIN STREET. Drive for 0.1 miles.
3. Turn LEFT onto N ROCKWALL AVENUE. Drive for 0.2 miles.
4. Turn RIGHT onto W MOORE AVENUE. Drive for 2.2 miles.

MAP: 2 of 16



**DIRECTIONS:**

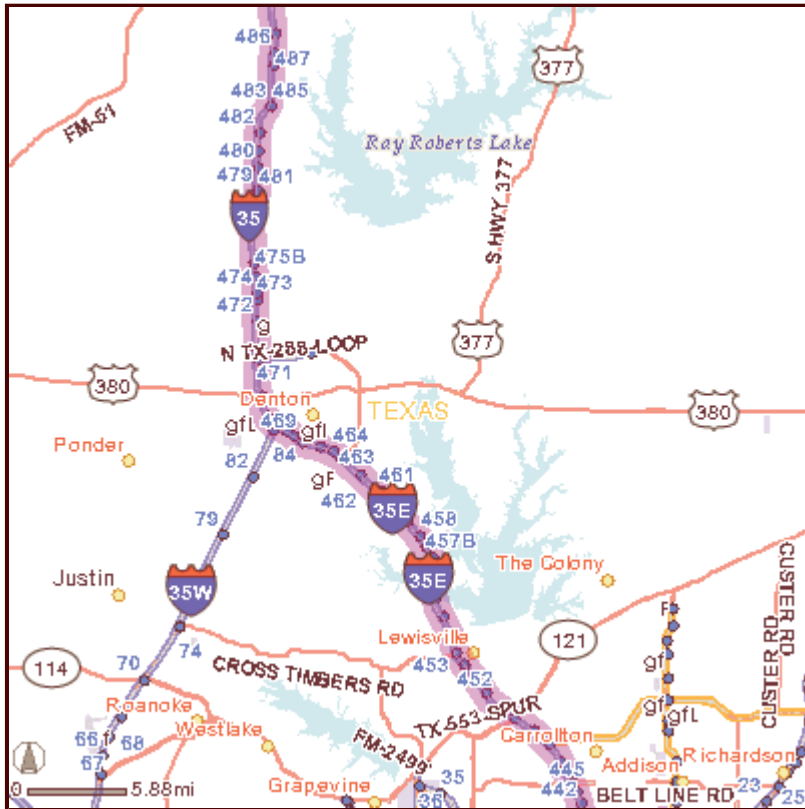
**Continuing to Angel Fire, New Mexico**  
**Remaining Distance: 703.0 miles (1131.3km)**

5. W MOORE AVENUE becomes W US-80. Drive for 2.9 miles.
6. Take US-80 W. Drive for 15.4 miles.
7. Take I-635 N. Drive for 20.6 miles.
8. Take exit number 27B to get on I-35E N towards DENTON. Drive for 28.1 miles.

**Detour and Construction Info:**

Construction/delays likely: I-635;  
 Interchange with US-75

MAP: 3 of 16



**DIRECTIONS:**

Continuing to Angel Fire, New Mexico  
Remaining Distance: 658.5 miles  
(1059.7km)

9. I-35E N becomes I-35 N. Drive for  
29.6 miles.

MAP: 4 of 16

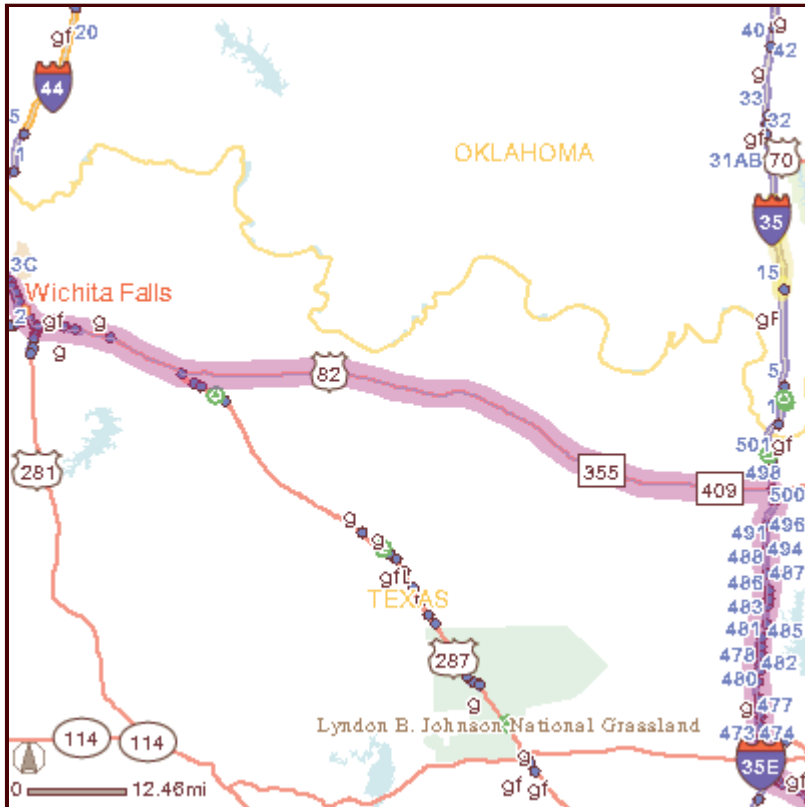


**DIRECTIONS:**

Continuing to Angel Fire, New Mexico  
Remaining Distance: 615.8 miles  
(991.0km)

9a. Continue on I-35 N.

MAP: 5 of 16

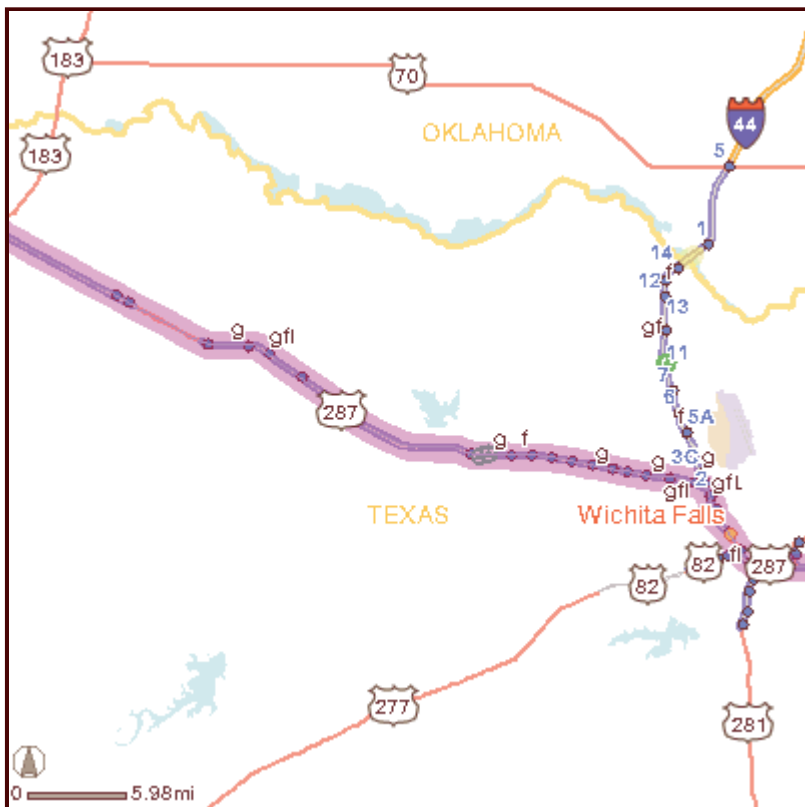


**DIRECTIONS:**

Continuing to Angel Fire, New Mexico  
 Remaining Distance: 604.5 miles  
 (972.8km)

- 10. Take exit number 498B towards US-82 W / WICHITA FALLS. Drive for 0.2 miles.
- 11. Go STRAIGHT on US-82 W. Drive for 63.5 miles.
- 12. Go STRAIGHT to get on US-287 N. Drive for 230.9 miles.

MAP: 6 of 16



**DIRECTIONS:**

Continuing to Angel Fire, New Mexico  
 Remaining Distance: 524.6 miles  
 (844.2km)

- 12a. Continue on US-287 N.

MAP: 7 of 16



**DIRECTIONS:**

Continuing to Angel Fire, New Mexico  
Remaining Distance: 483.3 miles  
(777.8km)

12b. Continue on US-287 N.

MAP: 8 of 16

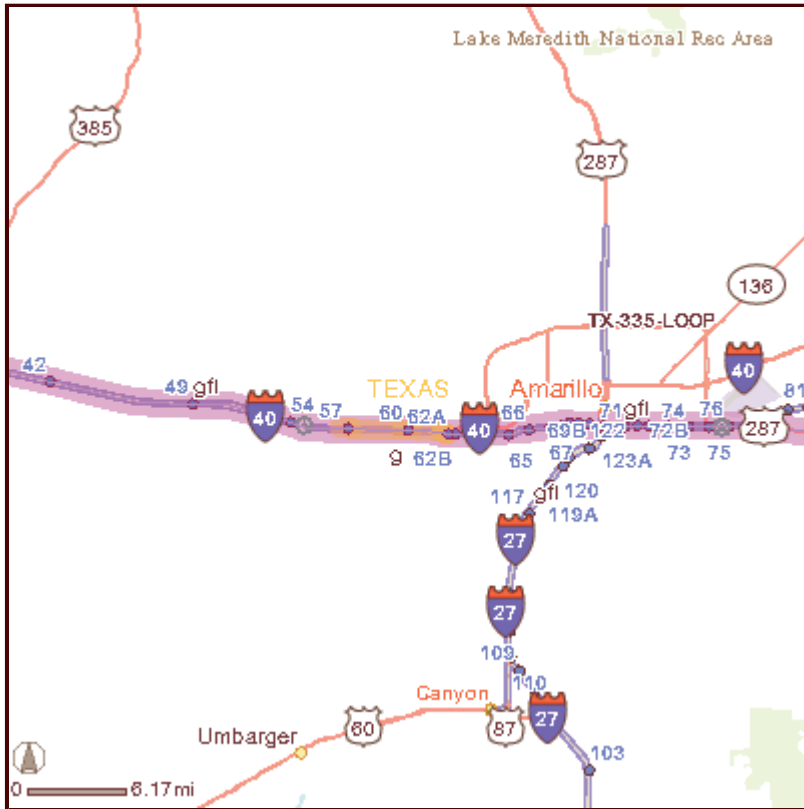


**DIRECTIONS:**

Continuing to Angel Fire, New Mexico  
Remaining Distance: 443.7 miles  
(714.0km)

12c. Continue on US-287 N.

MAP: 9 of 16



**DIRECTIONS:**

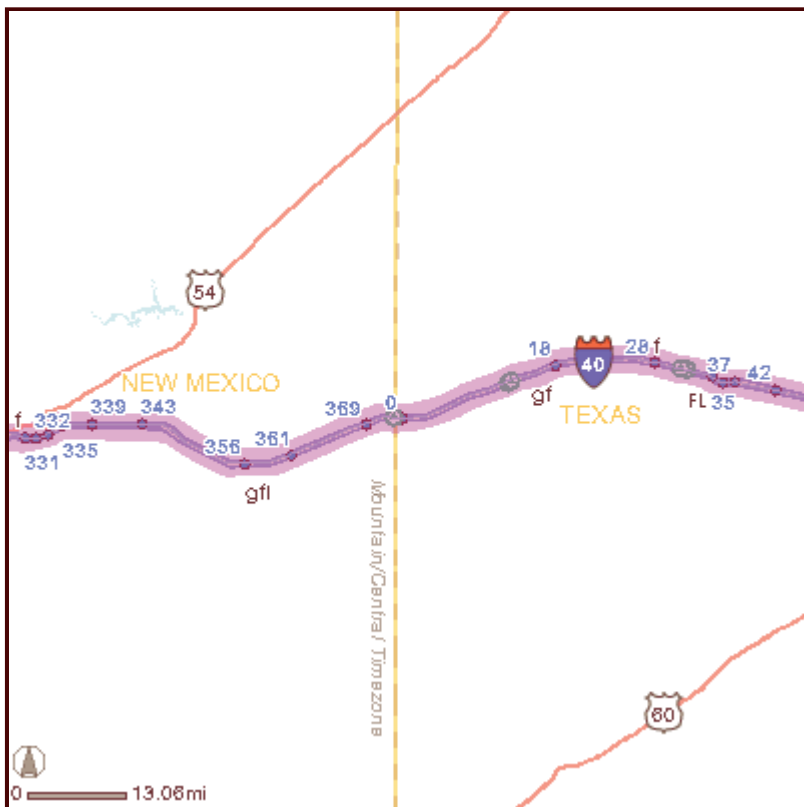
Continuing to Angel Fire, New Mexico  
Remaining Distance: 308.0 miles  
(495.7km)

13. Take I-40 W towards I-40 W / US-287 N / AMARILLO / DUMAS. Drive for 194.3 miles.

**Detour and Construction Info:**

Construction/delays likely: I-40; CR 2381 to Hope Road

MAP: 10 of 16



**DIRECTIONS:**

Continuing to Angel Fire, New Mexico  
Remaining Distance: 270.8 miles  
(435.8km)

13a. Continue on I-40 W.

MAP: 11 of 16



**DIRECTIONS:**

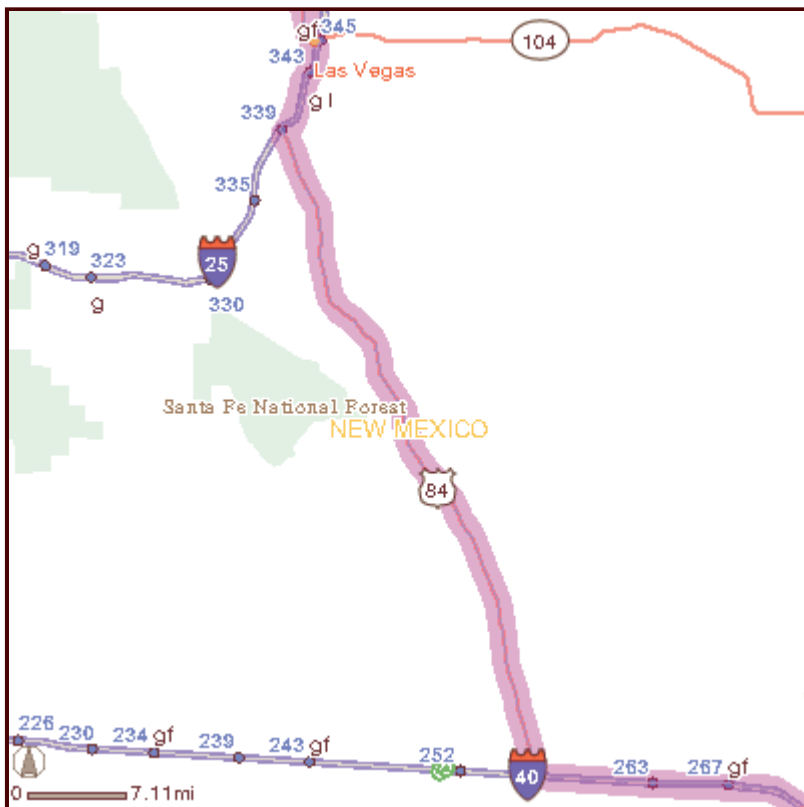
**Continuing to Angel Fire, New Mexico  
Remaining Distance: 188.9 miles  
(304.0km)**

**13b. Continue on I-40 W.**

**Detour and Construction Info:**

Construction/delays likely: I-40; Exit 275 to Exit 291

MAP: 12 of 16



**DIRECTIONS:**

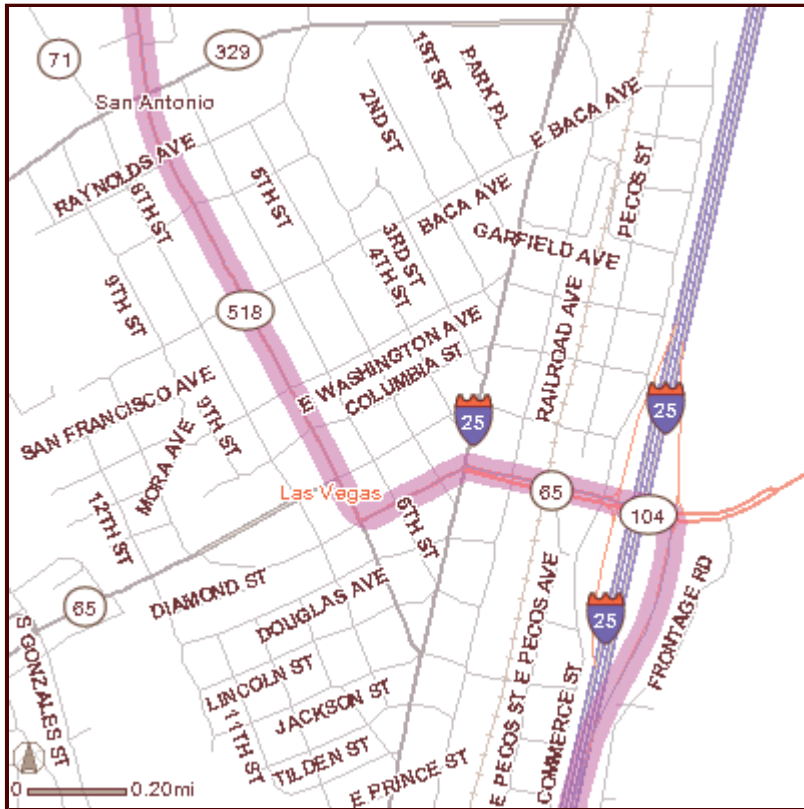
**Continuing to Angel Fire, New Mexico  
Remaining Distance: 112.4 miles  
(180.9km)**

**14. Take exit number 256 towards US-84 N / LAS VEGAS. Drive for 0.1 miles.**

**15. Turn SLIGHT RIGHT to get on US-84 towards NORTH LAS VEGAS. Drive for 41.5 miles.**

**16. Take I-25 N. Drive for 5.6 miles.**

MAP: 13 of 16

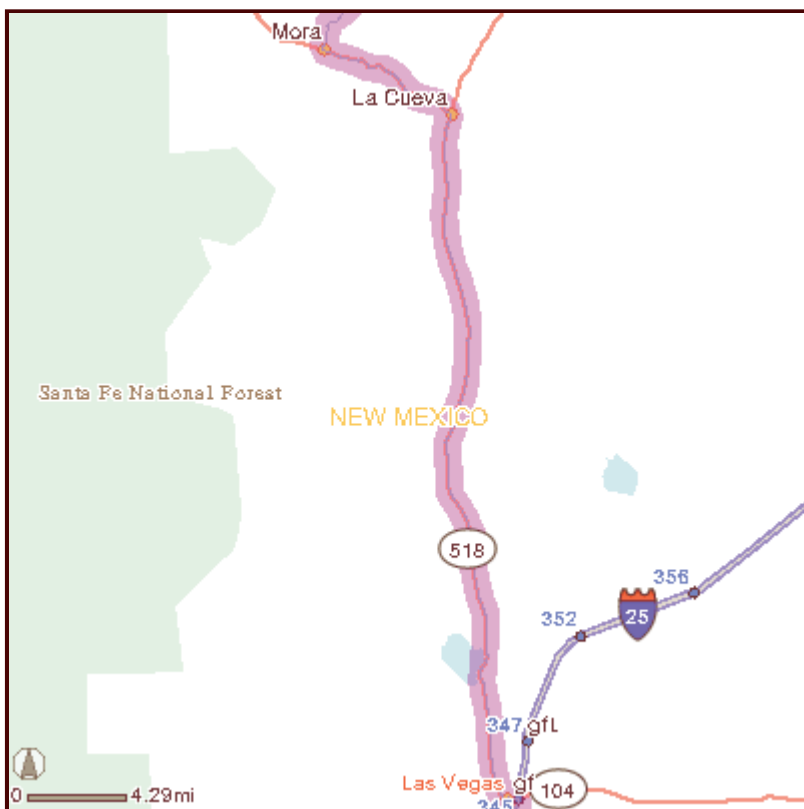


**DIRECTIONS:**

Continuing to Angel Fire, New Mexico  
Remaining Distance: 65.2 miles  
(104.9km)

- 17. Take exit number 345 towards NM-65 W / UNIVERSITY AVE. / NM-104 E / I-25-BL. Drive for 0.4 miles.
- 18. Keep SLIGHT LEFT at the fork towards ramp towards NM-65 W. Drive for a short distance.
- 19. Turn LEFT onto NM-104 W. Drive for 0.1 miles.
- 20. Go STRAIGHT on NM-65 W. Drive for 0.5 miles.
- 21. NM-65 W becomes 7TH STREET. Drive for 12.6 miles.

MAP: 14 of 16



**DIRECTIONS:**

Continuing to Angel Fire, New Mexico  
Remaining Distance: 63.3 miles  
(101.9km)

- 22. Go STRAIGHT on NM-518. Drive for 17.2 miles.

MAP: 15 of 16

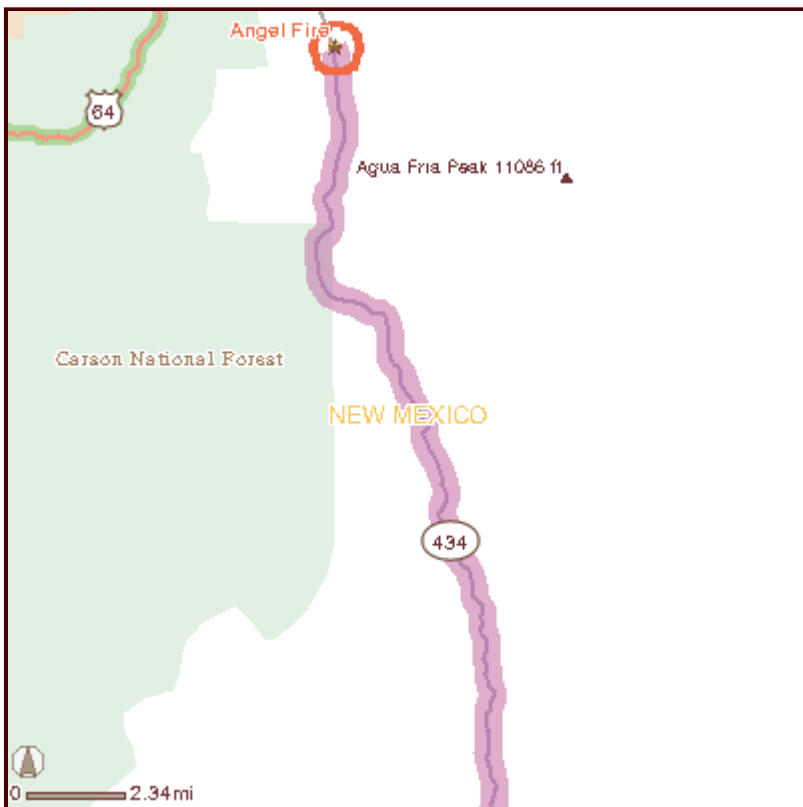


**DIRECTIONS:**

Continuing to Angel Fire, New Mexico  
Remaining Distance: 34.2 miles  
(55.0km)

23. Turn **RIGHT** onto NM-434.

MAP: 16 of 16



**DIRECTIONS:**

Continuing to Angel Fire, New Mexico  
Remaining Distance: 15.8 miles  
(25.4km)

24. Drive for 34.1 miles to reach the destination.